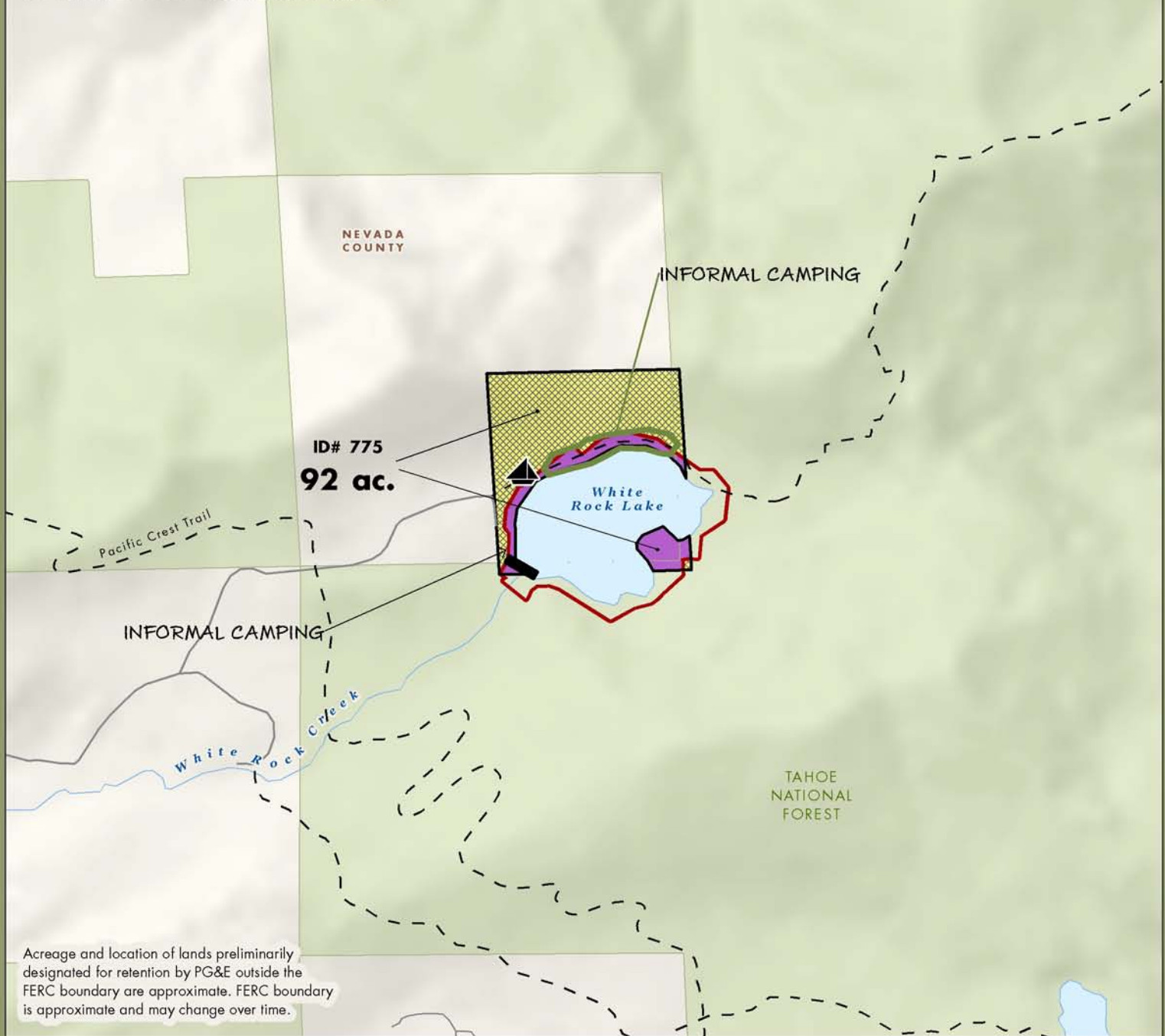


Fordyce Lake Planning Unit: Map 1

FERC Project: Drum-Spauling (#2310)

2,278 Total Acres (1,363 acres land)
1,122 Acres Within FERC (49%)

5 TMUs: 899 Timbered Acres



Acreage and location of lands preliminarily designated for retention by PG&E outside the FERC boundary are approximate. FERC boundary is approximate and may change over time.

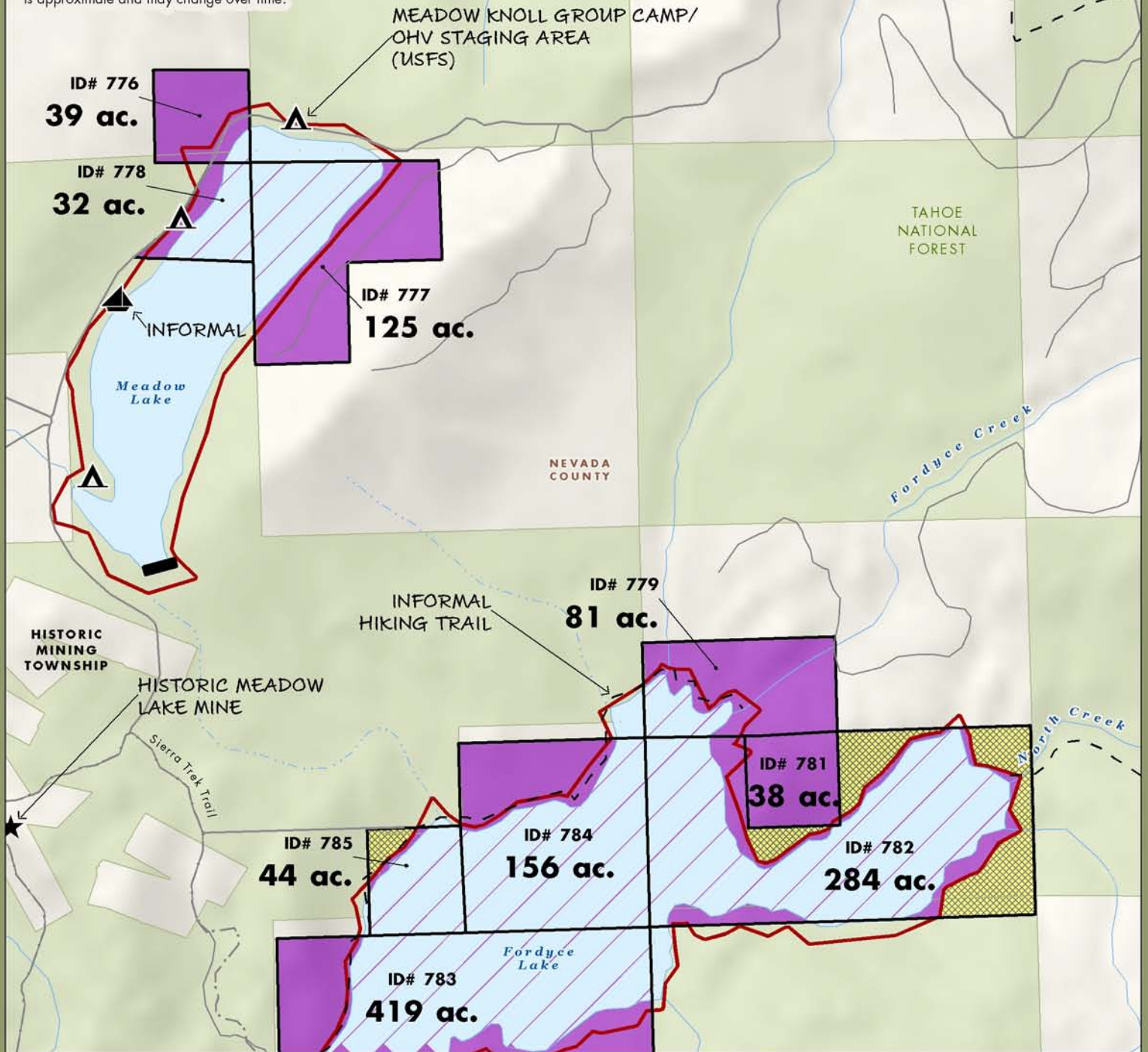
PG&E Lands Preliminarily Designated for Retention	Private	Boat Launch	Parking
PG&E Lands Under Water	USFS	Campground	Private Camp
Legal Parcel Boundary and Id Number	OHV Road	Dam	Whitewater Put-In
Certain Considerations May Make Donation Inadvisable	Trail	Feature of Importance	
FERC Boundary			

0 0.25 0.5 0.75 Miles

October 2010
AECOM

Fordyce Lake Planning Unit: Map 2

Acreage and location of lands preliminarily designated for retention by PG&E outside the FERC boundary are approximate. FERC boundary is approximate and may change over time.

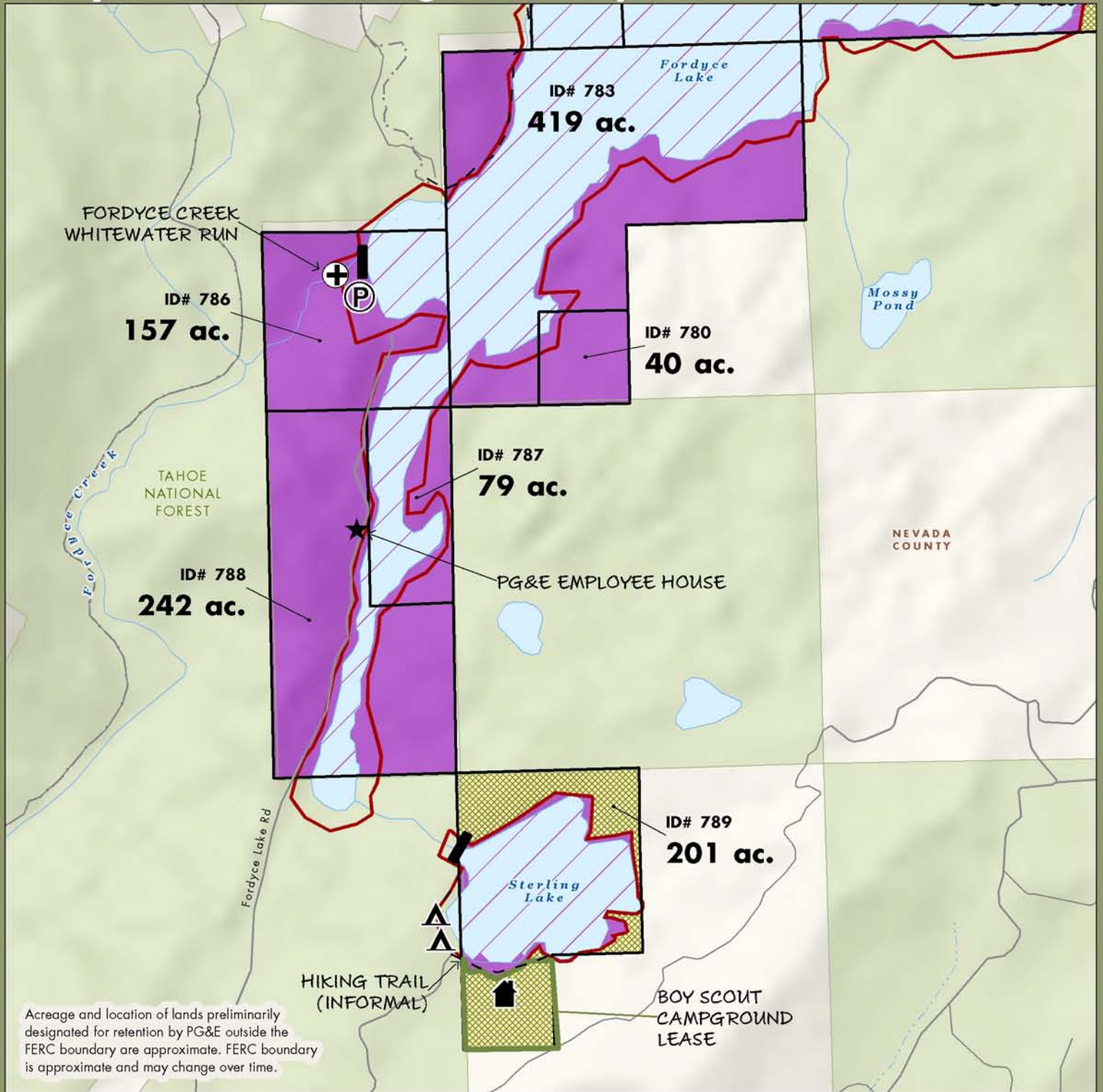


PG&E Lands Preliminarily Designated for Retention	Private	Boat Launch	Parking
PG&E Lands Under Water	USFS	Campground	Private Camp
Legal Parcel Boundary and Id Number	OHV Road	Dam	Whitewater Put-In
Certain Considerations May Make Donation Inadvisable	Trail	Feature of Importance	
FERC Boundary			

0 0.25 0.5 0.75 Miles

October 2010

Fordyce Lake Planning Unit: Map 3



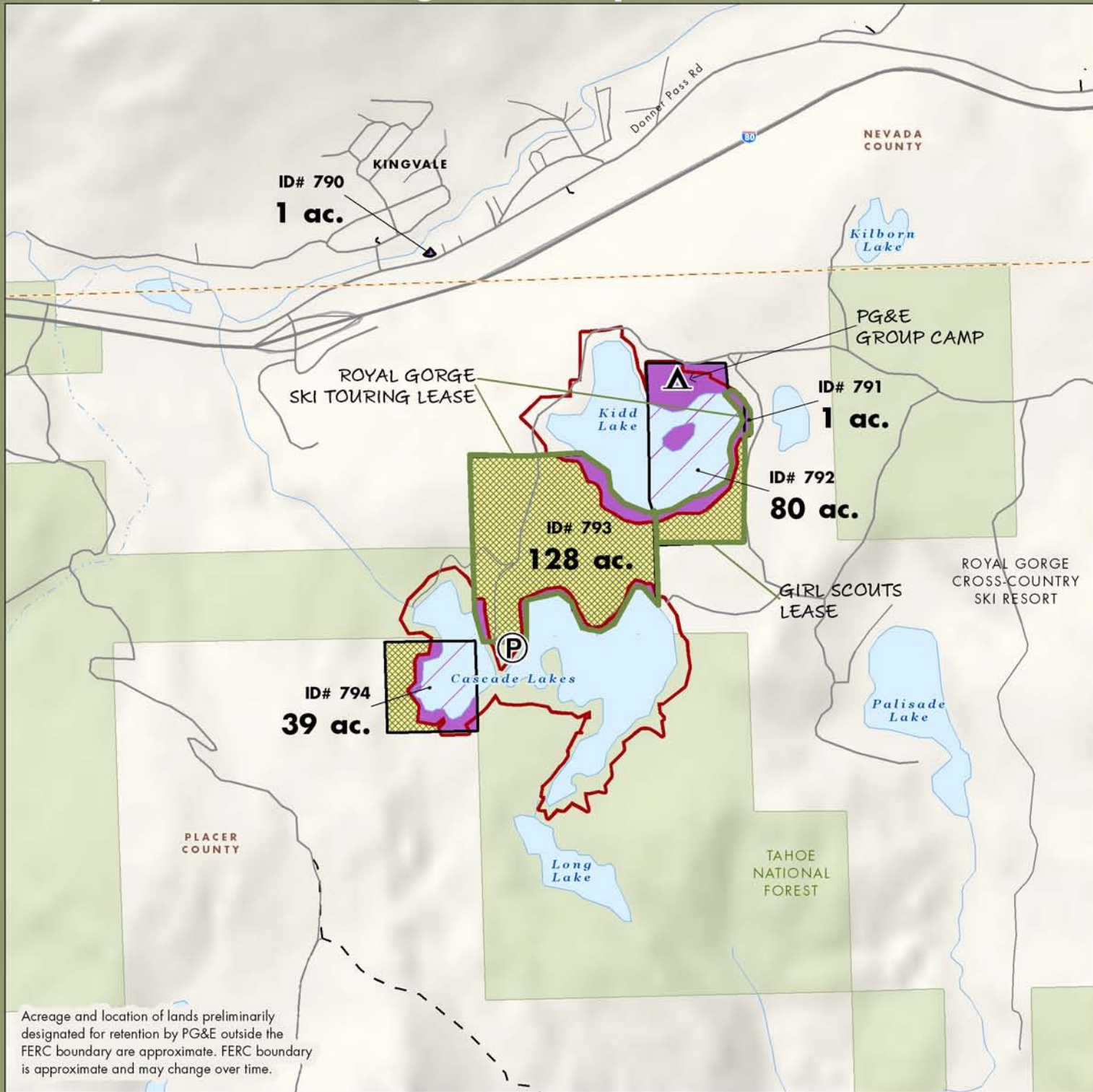
Acreage and location of lands preliminarily designated for retention by PG&E outside the FERC boundary are approximate. FERC boundary is approximate and may change over time.

PG&E Lands Preliminarily Designated for Retention	Private	Boat Launch	Parking
PG&E Lands Under Water	USFS	Campground	Private Camp
Legal Parcel Boundary and Id Number	OHV Road	Dam	Whitewater Put-In
Certain Considerations May Make Donation Inadvisable	Trail	Feature of Importance	
FERC Boundary			

0 0.25 0.5 0.75 Miles

October 2010

Fordyce Lake Planning Unit: Map 4



Acreage and location of lands preliminarily designated for retention by PG&E outside the FERC boundary are approximate. FERC boundary is approximate and may change over time.

PG&E Lands Preliminarily Designated for Retention	Private	Boat Launch	Parking
PG&E Lands Under Water	USFS	Campground	Private Camp
Legal Parcel Boundary and Id Number	OHV Road	Dam	Whitewater Put-In
Certain Considerations May Make Donation Inadvisable	Trail	Feature of Importance	
FERC Boundary			

October 2010
AECOM